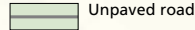
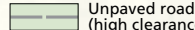


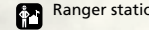

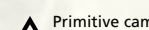



-  Unpaved road
-  Unpaved road (high clearance 4-wheel-drive recommended)
-  Overlook
-  Distance indicator
-  Ranger station
-  Picnic area
-  Campground
-  Primitive campground

Roads may become impassable due to weather.

To Fremont and (12)

FISHLAKE NATIONAL FOREST

BOULDER MOUNTAIN
DIXIE NATIONAL FOREST

GRAND STAIRCASE-ESCALANTE NATIONAL MONUMENT
(Bureau of Land Management)

GLEN CANYON NATIONAL RECREATION AREA

HENRY MOUNTAINS



0 5 Kilometers
0 5 Miles

3877ft
1182m